

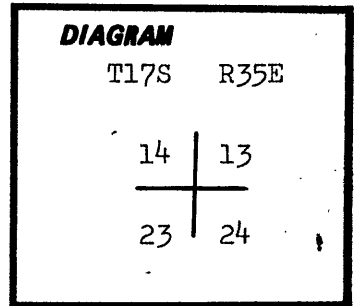
CERTIFIED RECORD OF LAND CORNER MONUMENTATION

312

History of original corner establishment:

Established in 1884 by William R. Gradon under contract number 496, dated March 7, 1884. Surveyor General's records state:

80.00 Set a basalt stone 14x12x5 ins 9 ins in the ground for cor. to secs 13, 14, 23 & 24 marked with 3 notches on the S. and 1 notch on the E edges, and raised a mound of stone alongside.

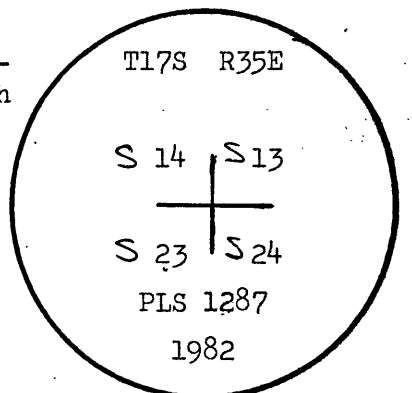


Description of corner evidence found:

I found a 17x14x6 stone with 3 notches on the S. face and 1 notch on the W. face in a mound of stone.
A 10" W. juniper bears west 8 feet from stone with a location tag date "7/29/63, CRW RCO."

Description of monument and accessories established to perpetuate the original location of this corner:

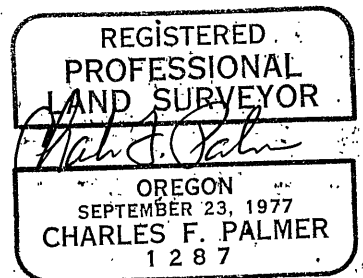
At the location of the marked stone I set a standard USFS all aluminum monument consisting of a 3" disk mounted on a 2 1/2 x 30" pipe with a 4 x 4 1/2" footplate. Marked rock is buried alongside. Monument is buried 20 inches with 10 inches protruding above the ground, and is surrounded by a mound of rock 3 feet in diameter by 8 inches high. Disk is stamped as shown. Set 9/16/82, witnessed by Pedro Zabala.



New BT's:

- a 24" P.pine bears N. 60°40' E., 44.4 ft distant, scribed T17S R35E, S 13, BT
- a 20" P.pine bears S. 40°10' E., 57.2 feet distant, scribed T17S R35E, S 24, BT
- a 19" P.pine bears S. 57°30' W., 33.9 feet distant, scribed T17S R35E, S 23, BT
- a 24" P.pine bears N. 70°15' W., 40.4 feet distant, scribed T17S R35E, S 14, BT

All BT's are banded with red paint, carry BT and Attention signs and have brass disks stamped PLS 1287 nailed at the base of the BT blaze.



Office of Surveyors County of Grant
 State of Oregon I hereby certify that the within instrument was filed in this office
 for record on the 23 day of Nov, 1982
Robert D. Bayliff by _____
 (COUNTY OFFICIAL) (DEPUTY)